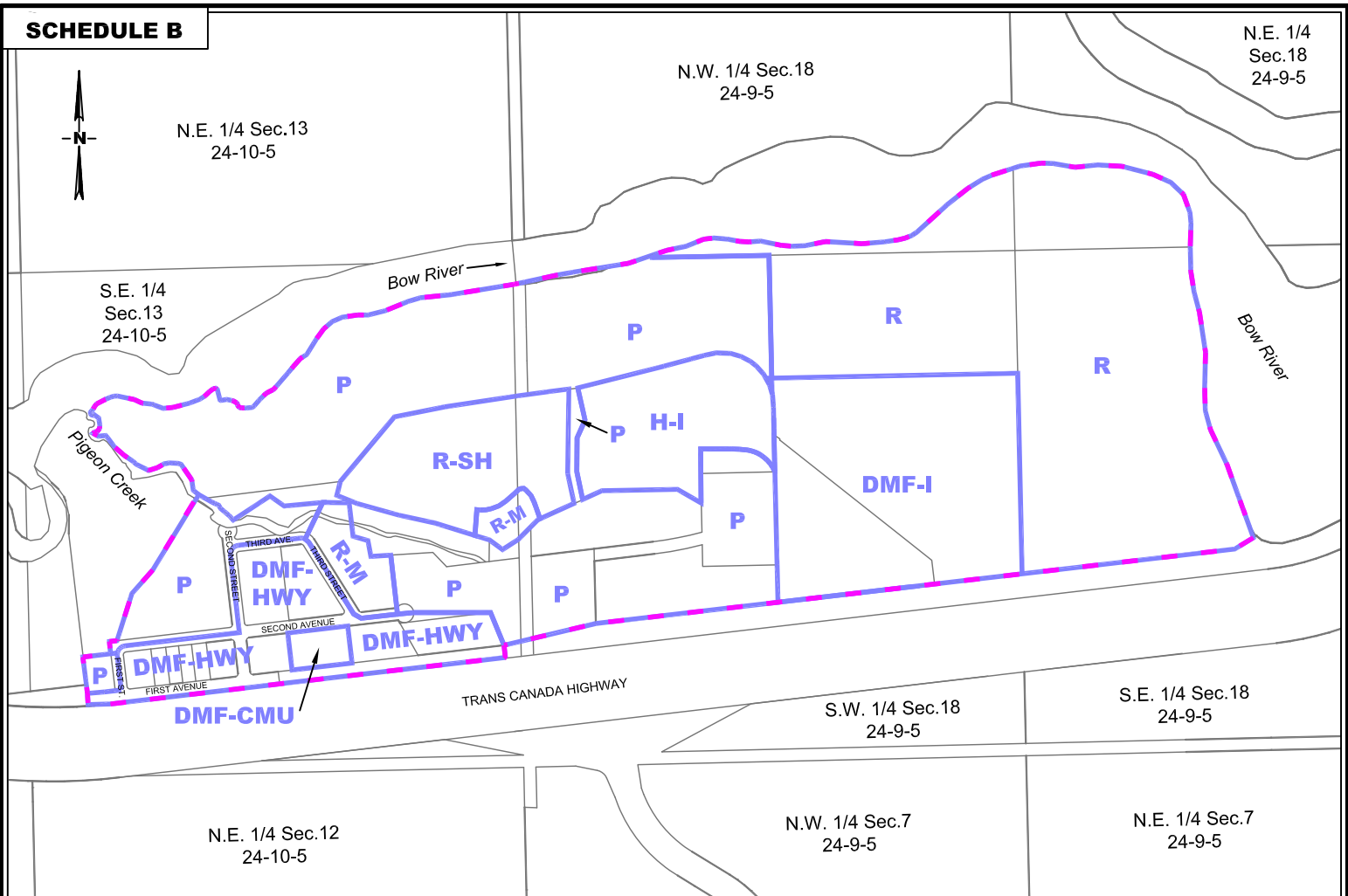


SCHEDULE B



**MUNICIPAL DISTRICT OF BIGHORN No.8
HAMLET OF DEAD MAN'S FLATS
LAND USE MAP**

SECTION 6.3.1 OF LAND USE BYLAW O4/10
ADOPTED BY COUNCIL THIS 12TH DAY OF OCTOBER, 2010 A.D.

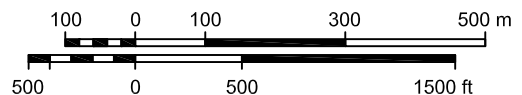
- HAMLET SINGLE DETACHED SERVICED RESIDENTIAL DISTRICT **R-SH**
- HAMLET MEDIUM DENSITY MULTI-DWELLING UNIT RESIDENTIAL DISTRICT . . . **R-M**
- PUBLIC SERVICE DISTRICT **P**
- RURAL RECREATION DISTRICT. **R**
- HAMLET INDUSTRIAL DISTRICT. **H-I**
- DEAD MAN'S FLATS TOURIST AND HIGHWAY COMMERCIAL DISTRICT. **DMF-HWY**
- DEAD MAN'S FLATS EAST INDUSTRIAL DISTRICT. **DMF-I**
- DEAD MAN'S FLATS COMMERCIAL MIXED USE DISTRICT. **DMF-CMU**

LEGEND:


- HAMLET BOUNDARY.
- LAND USE DISTRICT BOUNDARY.

NOTE:
This drawing may not show all legal boundaries or land use designations. It is the user's responsibility to determine the above with the Land Titles Office and the Municipal District of Bighorn Number 8.

AMENDMENTS			
BYLAW NO.	LEGAL	FROM	TO
15-Z/18	LOT 4, BLOCK 3, PLAN 161 2266	DMF-HWY	DMF-CMU



ISSUE DATE:	JUNE 2018
MAP NO:	2



www.challengegeomatics.com
Edmonton | Calgary | Ft. McMurray
Grande Prairie | Drayton Valley | Whitehorse